

# PLYMOUTH ARGYLE

## TRAVEL GUIDE 2025/26



Plymouth Argyle recognises the importance of, and is committed to, minimising our environmental footprint.

A key aspect of the club's environmental plan is to make travel to and from Home Park on match-days sustainable, by making public transport options as accessible as possible, and by supporting and encouraging supporters to use transport options with the lowest environmental impact.

Read on to see how you can support us with this and for all the information you need to make your travel arrangements for visiting us as sustainable and environmentally friendly as possible. Thank you for your support.



There are excellent bus links throughout the city of Plymouth to Home Park on match-days, and we encourage supporters to take advantage of these to minimise the carbon footprint of your journey, and for your ease and convenience.

Plymouth Citybus run dedicated football special services on matchdays (league matches only). To check if these services are running for cup games, please contact us via [supporters@paafc.co.uk](mailto:supporters@paafc.co.uk), which cover multiple routes across the city. These services drop off right outside the ground and are parked directly outside Home Park at the end of the game, providing a reliable, convenient and stress-free method of reaching us on a matchday.

The five services run from the park and ride car parks at Coypool and The George, as well as from Plympton, Plymstock and, new for 2025/26: Tavistock. Tickets can be purchased directly through Plymouth Citybus, via their app or on the bus on the day (though advance purchases are highly recommended to guarantee your seat). Single fares and child concessions are also available.

If driving into the city, why not consider parking at the park and ride car parks at Coypool (PL7 4TB) or The George (PL6 7HB), and take the football special bus services to reach the ground?

Plymouth Citybus service 61 stops close to Home Park on Outland Road and is recommended for those parking in the city centre.

If travelling to Plymouth by coach, Plymouth Coach Station (PL1 1HZ) is situated in the City Centre and is approximately a 30 minute walk on foot, or a 5-10 minute taxi ride.

*Timetables can be found on the following pages.*



# 12.30PM KICK-OFF



Services will be running from several locations around the city, providing a connection to Home Park both before and after the match.

*(If travelling from the George Park and Ride, PA3 tickets will be valid on PA1)*

## PA1 Tavistock | Home Park via George Park and Ride £6 return on the bus or via the Plymouth Citybus app

Tavistock, Bus Station	1055	Home Park, Jack Leslie Way	1440
Horrabridge, Manor Garage	1107	Crownhill, Low Level	1455
Yelverton, Roundabout	1115	George Junction, Park & Ride	1510
George Junction, Park & Ride	1130	George Junction, Park & Ride	1515
George Junction, Park & Ride	1135	Yelverton, Roundabout	1527
Crownhill, Low Level	1143	Horrabridge, Manor Garage	1531
Home Park, Jack Leslie Way	1158	Tavistock, Bus Station	1540

## PA2 Plympton | Home Park £6 return on the bus or via the Plymouth Citybus app

St Maurice, Brook Stores	1050	Home Park, Jack Leslie Way	1440
Wolverwood Lane, Yealmpstone Drive	1057	Plymouth Road, Woodford Avenue	1455
Steer Park, Walnut Drive	1101	St Mary's Bridge	1504
Chaddlewood, District Centre	1104	Chaddlewood, Westfield	1509
Chaddlewood, Westfield	1109	Chaddlewood, District Centre	1515
St Mary's Church	1115	Steer Park, Walnut Drive	1519
Plymouth Road, Woodford Avenue	1120	Wolverwood Lane, Yealmpstone Drive	1522
Home Park, Jack Leslie Way	1135	St Maurice, Brook Stores	1525

## PA3 George Park & Ride | Home Park £5 return on the bus or via the Plymouth Citybus app

George Junction, Park & Ride	1040	1135	Home Park, Jack Leslie Way	1440
Crownhill Low Level	1048	1143	Crownhill Low Level	1455
Home Park, Jack Leslie Way	1103	1158	George Junction, Park & Ride	1510

## PA4 Coypool Park & Ride | Home Park £5 return on the bus or via the Plymouth Citybus app

Marsh Mills, Coypool P&R	1040	1135	Home Park, Jack Leslie Way	1440
Home Park, Jack Leslie Way	1100	1150	Marsh Mills, Coypool P&R	1505

## PA5 Plymstock | Home Park £6 return on the bus or via the Plymouth Citybus app

Elburton Methodist Church	1050	Home Park, Jack Leslie Way	1440
Elburton, Blackstone Close	1052	Railway Station	1449
Staddiscombe, The Staddy	1055	Charles Street	1452
Holmwood Ave, Southgate Ave	1058	Prince Rock, Higher Stert Terrace	1457
Plymstock, Fire Station	1105	Oreston, Rollis Park Road	1504
Oreston, Rollis Park Road	1109	Plymstock, Broadway West	1509
Prince Rock, Elliott Road	1116	Holmwood Ave, Southgate Ave	1514
Charles Street	1121	Staddiscombe, The Staddy	1517
Railway Station	1126	Elburton, Charnhill Way	1521
Home Park, Jack Leslie Way	1135	Elburton, Village	1525

# 3PM KICK-OFF



Services will be running from several locations around the city, providing a connection to Home Park both before and after the match.

*(If travelling from the George Park and Ride, PA3 tickets will be valid on PA1)*

## PA1 Tavistock | Home Park via George Park and Ride

£6 return on the bus or via the Plymouth Citybus app

Tavistock, Bus Station	1325	Home Park, Jack Leslie Way	1710
Horrabridge, Manor Garage	1337	Crownhill, Low Level	1725
Yelverton, Roundabout	1345	George Junction, Park & Ride	1740
George Junction, Park & Ride	1400	George Junction, Park & Ride	1745
George Junction, Park & Ride	1405	Yelverton, Roundabout	1757
Crownhill, Low Level	1413	Horrabridge, Manor Garage	1801
Home Park, Jack Leslie Way	1428	Tavistock, Bus Station	1810

## PA2 Plympton | Home Park

£6 return on the bus or via the Plymouth Citybus app

St Maurice, Brook Stores	1320	Home Park, Jack Leslie Way	1710
Wolverwood Lane, Yealmpstone Drive	1327	Plymouth Road, Woodford Avenue	1725
Steer Park, Walnut Drive	1331	St Mary's Bridge	1734
Chaddlewood, District Centre	1334	Chaddlewood, Westfield	1739
Chaddlewood, Westfield	1339	Chaddlewood, District Centre	1745
St Mary's Church	1345	Steer Park, Walnut Drive	1749
Plymouth Road, Woodford Avenue	1350	Wolverwood Lane, Yealmpstone Drive	1752
Home Park, Jack Leslie Way	1405	St Maurice, Brook Stores	1755

## PA3 George Park & Ride | Home Park

£5 return on the bus or via the Plymouth Citybus app

George Junction, Park & Ride	1310	1405	Home Park, Jack Leslie Way	1710
Crownhill Low Level	1318	1413	Crownhill Low Level	1725
Home Park, Jack Leslie Way	1333	1428	George Junction, Park & Ride	1740

## PA4 Coypool Park & Ride | Home Park

£5 return on the bus or via the Plymouth Citybus app

Marsh Mills, Coypool P&R	1310	1405	Home Park, Jack Leslie Way	1710
Home Park, Jack Leslie Way	1330	1425	Marsh Mills, Coypool P&R	1735

## PA5 Plymstock | Home Park

£6 return on the bus or via the Plymouth Citybus app

Elburton Methodist Church	1320	Home Park, Jack Leslie Way	1710
Elburton, Blackstone Close	1322	Railway Station	1719
Staddiscombe, The Staddy	1325	Charles Street	1722
Holmwood Ave, Southgate Ave	1328	Prince Rock, Higher Stert Terrace	1727
Plymstock, Fire Station	1335	Oreston, Rollis Park Road	1734
Oreston, Rollis Park Road	1339	Plymstock, Broadway West	1739
Prince Rock, Elliott Road	1346	Holmwood Ave, Southgate Ave	1744
Charles Street	1351	Staddiscombe, The Staddy	1747
Railway Station	1356	Elburton, Charnhill Way	1751
Home Park, Jack Leslie Way	1405	Elburton, Village	1755

# 7.45PM KICK-OFF



Services will be running from several locations around the city, providing a connection to Home Park both before and after the match.

*(If travelling from the George Park and Ride, PA3 tickets will be valid on PA1)*

For matches with a kick-off time of 8pm, please use the 7.45pm kick-off timetable and add 15 minutes to each time.

PA1 Tavistock   Home Park via George Park and Ride		£6 return on the bus or via the Plymouth Citybus app	
Tavistock, Bus Station	1815	Home Park, Jack Leslie Way	2200
Horrabridge, Manor Garage	1827	Crownhill, Low Level	2215
Yelverton, Roundabout	1835	George Junction, Park & Ride	2230
George Junction, Park & Ride	1850	George Junction, Park & Ride	2235
George Junction, Park & Ride	1855	Yelverton, Roundabout	2247
Crownhill, Low Level	1903	Horrabridge, Manor Garage	2251
Home Park, Jack Leslie Way	1918	Tavistock, Bus Station	2300

PA2 Plympton   Home Park		£6 return on the bus or via the Plymouth Citybus app	
St Maurice, Brook Stores	1810	Home Park, Jack Leslie Way	2200
Wolverwood Lane, Yealmpstone Drive	1817	Plymouth Road, Woodford Avenue	2215
Steer Park, Walnut Drive	1821	St Mary's Bridge	2224
Chaddlewood, District Centre	1824	Chaddlewood, Westfield	2229
Chaddlewood, Westfield	1829	Chaddlewood, District Centre	2235
St Mary's Church	1835	Steer Park, Walnut Drive	2239
Plymouth Road, Woodford Avenue	1840	Wolverwood Lane, Yealmpstone Drive	2242
Home Park, Jack Leslie Way	1855	St Maurice, Brook Stores	2245

PA3 George Park & Ride   Home Park			£5 return on the bus or via the Plymouth Citybus app	
George Junction, Park & Ride	1800	1855	Home Park, Jack Leslie Way	2200
Crownhill Low Level	1808	1903	Crownhill Low Level	2215
Home Park, Jack Leslie Way	1823	1918	George Junction, Park & Ride	2230

PA4 Coypool Park & Ride   Home Park			£5 return on the bus or via the Plymouth Citybus app	
			2200	
Marsh Mills, Coypool P&R	1800	1855	Home Park, Jack Leslie Way	2225
Home Park, Jack Leslie Way	1820	1915	Marsh Mills, Coypool P&R	

PA5 Plymstock   Home Park			£6 return on the bus or via the Plymouth Citybus app	
			2200	
Elburton Methodist Church	1810		Home Park, Jack Leslie Way	2209
Elburton, Blackstone Close	1812		Railway Station	2212
Staddiscombe, The Staddy	1815		Charles Street	2217
Holmwood Ave, Southgate Ave	1818		Prince Rock, Higher Stert Terrace	2224
Plymstock, Fire Station	1825		Oreston, Rollis Park Road	2229
Oreston, Rollis Park Road	1829		Plymstock, Broadway West	2234
Prince Rock, Elliott Road	1836		Holmwood Ave, Southgate Ave	2237
Charles Street	1841		Staddiscombe, The Staddy	2241
Railway Station	1846		Elburton, Charnhill Way	2245
Home Park, Jack Leslie Way	1855		Elburton, Village	

**After a successful debut season in 2022/23, we are delighted to be working together with Access Plymouth once again in 2025/26 to run their Dial-a-Ride service.**

Offering a bespoke door-to-door service for supporters with access needs, the buses provide a crucial means of helping those who may otherwise struggle to attend matches, allowing them to be conveniently picked up from their homes and returned after the game.

We are committed to providing sustainable transport options and making supporters' match-day travel arrangements as simple and straightforward as possible. This service supports both of these ambitions by providing a bespoke and convenient service for those with access requirements, while also serving to reduce traffic congestion and alleviate the need for parking at Home Park.

Pricing starts at £5 and includes the return journey from the stadium.

Bookings are now open for the 2025/26 season, and we would encourage supporters with access requirements who require support with their match-day travel arrangements to contact Access Plymouth directly on 01752 600633, or via email at: [admin@accessplymouth.co.uk](mailto:admin@accessplymouth.co.uk).



Plymouth Railway Station lies one mile away from Home Park and there is a paved walking route (taking approx. 20 mins) that takes you through Central Park straight to the stadium.

Simply exit the station and walk down Saltash Road to the roundabout at the bottom of the hill and follow the pavement around to the right to briefly join Russell Place, before turning left up onto Holdsworth Street. Walk straight up the road and continue straight on to join the path leading into the park, and follow this until you reach the stadium.

Please note that although picturesque, a portion of the walk is up a steep hill and so we would not suggest this route for those with access or mobility issues. Instead, we recommend the number 61 service (Plymouth Citybus), which stops on at the Railway Station bus stop which is directly accessible via a footbridge from the station entrance and stops on Outland Road, close to Home Park.

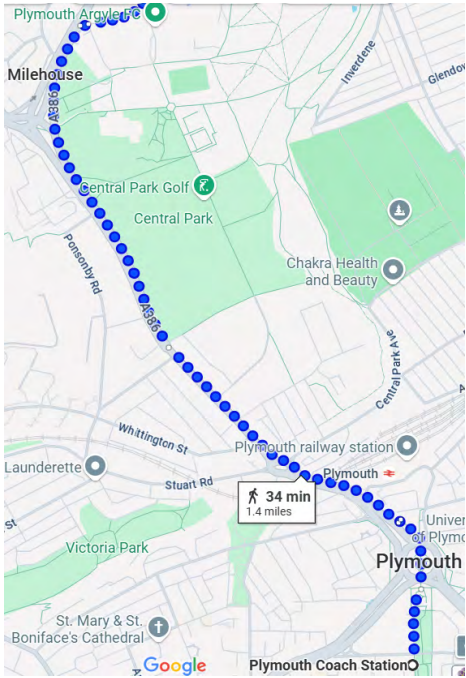


# WALKING ROUTES

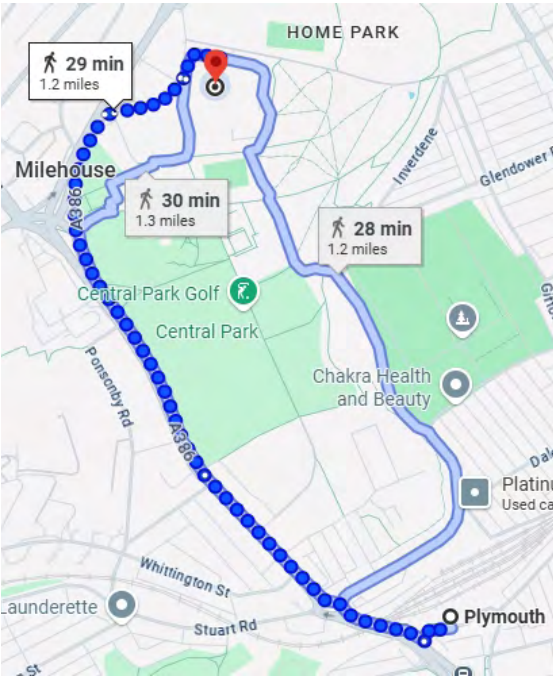
In line with our environmental ambitions and out of respect to residents who live in the vicinity of Home Park, we recommend avoiding driving where possible and using public transport or walking where you can.

To help with this, we have compiled some handy maps of the best walking routes, depending on which area you approach the stadium from:

Please note the majority of the walks from the coach or train stations are uphill. The routes highlighted are alongside the main road, so for a more picturesque route, you can also walk through Central Park.



From city centre/coach station



From Plymouth train station

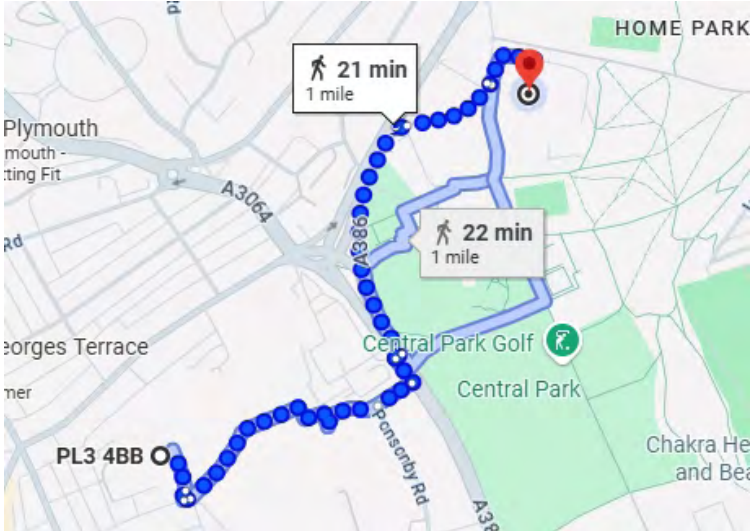


From Big Parking

# WALKING ROUTES (CONTINUED)



From Barn Park Road



From City Business Park

## DIRECTIONS TO HOME PARK

Plymouth Argyle  
Travel Guide 2025/26

In line with the club's values of being environmentally responsible and community focused, we are committed to reducing our Carbon footprint and the impact that match-days have on the environment. We encourage supporters, therefore, to consider using public transport to reach Home Park, or to car share where possible.

If you do need to drive, however, the stadium is situated just off the A38 and can be easily located along Outland Road.

From the east, take the A38 to Plymouth and exit at Manadon roundabout, signposted "Plymouth Argyle and Ferry Port" and A386. Take the second exit at the roundabout, following the direction of the flyover, to the left. Travel a mile on this road, and Home Park will appear on your left.

If coming from the west, head towards Plymouth on the A38, and take the junction indicated above, but take the fifth exit, to the right. For Sat-Nav purposes, the postcode of the ground is PL2 3DQ.



The Milehouse Park and Ride car park, adjacent to Home Park, is a large and free car park. As it is used by those travelling into the city centre and by users of the nearby Life Centre, the car park is usually very busy and fills up extremely quickly on match-days, so very early arrival is essential to secure a space (the car park is usually full by approximately 10.30/11am ahead of a 3pm kick-off).

As this car park becomes full very early on match-days, we recommend seeking alternative parking options in the city centre and in Plymouth's other park and ride car parks.

There are several pay and display car parks in and around the city centre. The closest of these to Home Park are at City Business Park (PL3 4BB) and Stuart Road (PL1 5LH) but there are also several others in the city centre at Western Approach (PL1 1AJ), Theatre Royal (PL1 2TR) and Drake's Circus (PL1 1EA).

Many buses operate from the nearby Royal Parade and Western Approach to Alma Road which is just a short walk from the ground.

Using park and ride services are also excellent options:

The George Park & Ride - PL6 7HB

Coypool Park Ride - PL7 4TB

Parking at these park and ride car parks is free, and there are dedicated football special bus services, provided by Plymouth Citybus, which run to and from Home Park on match-days to get you to the game. Please see the "Travel by Bus" section of this guide for full details and timetables.

We'd ask supporters to avoid residential areas and use one of the many designated parking areas outlined in this document.



## FURTHER PARKING

Plymouth Argyle  
Travel Guide 2025/26

**Additional parking has been made available for all home matches until the end of the season through event parking partner, Big Parking.**

At least three car parks will be open within one mile of Home Park offering 500 spaces available in total. This pre-bookable option will also include the club's Harpers Football Centre Site.


Car Parking starts at £10 per vehicle and can be purchased at <https://thebigparking.co.uk/> or by calling 02476 997605.

Car parking is available on a first-come, first-served basis and will be available to purchase at least four weeks before the match.

Any supporters requiring accessible parking are advised to still contact the club directly via [accessibility@pafc.co.uk](mailto:accessibility@pafc.co.uk)

Please be aware of road closures around the Stadium on a match day to further protect the safety of supporters. All of the Big Parking car parks are located outside of the road closure zone so your access and departure will not be affected by these measures.

Car parks will be open three hours from kick-off and will close one hour after the final whistle.



Connect Plymouth will introduce 500 e-bikes to the city, perfect for leisurely bike rides, commuting or tackling the hills of Plymouth. With over 90 parking bays spread across the city, you will be able to hire an e-bike from any location, complete your journey and drop it off at the closest parking bay to your destination.

### *How it works?*

- Download the Beryl App
- Create your account
- Find your nearest e-bike
- Unlock your e-bike and start your ride
- Finish your ride and dock your e-bike

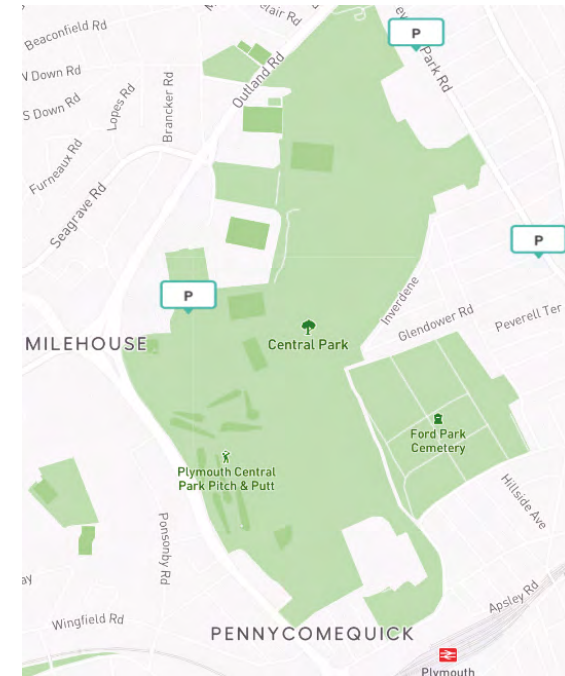
If you do not have a smartphone to download the app you can still use Beryl and create an account via their website. To hire a bike you simply text the Bike ID to the number provided which will unlock your bike.

### *Benefits to riding an e-bike*

- Better for the environment
- Cost saving
- Keep active
- Improve your wellbeing
- Fewer cars on roads

We recommend using Beryl bikes where possible rather than your own to reach Home Park, as there are no bike parking locations within the immediate vicinity for personal bikes. The Beryl parking locations are therefore closer and the most convenient if you are cycling to the stadium.

There are 24 separate parking locations in Plymouth city centre, the majority in the main Armada Way, New George street area, with more parking near the University and the railway station.



# CONTACT US

We hope the information in this guide has helped you to plan your journey to us, but should you have any questions or queries, please do not hesitate to contact us via [supporters@paafc.co.uk](mailto:supporters@paafc.co.uk) and our Visitor Experience team will be happy to help.

From all of us at Plymouth Argyle, we wish you a safe journey and look forward to welcoming you to Home Park.

